



Comhairle Contae
Ros Comáin
Roscommon
County Council



TO: The Cathaoirleach and Each Member of Boyle Municipal District

RE: Declaration of a Public Road

**Roads Act 1993, Section 11
Roads Regulations 1994, Part 2
Planning and Development Act 2000 (as amended), Section 180
Local Government Reform Act 2014 Schedule 3**

A request was received to have the roads located within housing development at the following locations in the Boyle Municipal District declared to be public roads:

- Quay West North, Cootehall
- Quay West South, Cootehall

In accordance with Section 11 (2) (b) Roscommon County Council has:

- Satisfied itself that the road is of general public utility.
- Considered the financial implications for the authority of the proposed declaration.
- Published the required notices in the Roscommon People, dated 19th September 2023 and 26th September 2023.

The final date for submissions in relation to the declaration was 4pm on 7th November 2023. No objection or representation was received.

The declaration of a road to be a public road is a reserved function to be performed by Municipal District Members. The Council will be charged with the future maintenance of the roads. Drawings are attached showing the roads to be taken in charge.

It is accordingly recommended that the roads referred to be declared public roads.


Greg O'Donnell
A/Director of Services
Roads and Transportation
8th November 2023



Legend

Outline of areas to be Taken in Charge pursuant to the Planning and Development Acts as amended & Roads Act 1993*

Outline of areas NOT to be Taken in Charge pursuant to the Planning and Development Acts as amended & Roads Act 1993





Project: Outline of Areas to be Taken in Charge, Quilly West North Cemetery			
Site No.	15	Estimate	
Date	1/10/23	Rev	September 2023
Prep'd		Drawn	D. Carr
Checked		Reviewed	J.P.
Project No.		Sheet No.	1 of 1

Revision	1	By		Date	02/09/23
2					
3					
4					
5					
6					
7					

*Roscommon County Council shall not be responsible for any cutting or removal of grass or other vegetation, including any trees, shrubs or other plants, or any other works, in the area shown on this plan.

ROSCOMMON COUNTY COUNCIL
 Area in Charge, Roscommon
 Phone 0800 85 3110
 Head of Roads and Transportation

OSI Map Reference - 1673
 © Ordnance Survey Ireland. All rights reserved.
 Licence number 2021/18CCMA
 Roscommon County Council



Legend

- Outline of areas to be Taken in Charge pursuant to the Planning and Development Acts as amended & Roads Act 1993*
- Outline of areas NOT to be Taken in Charge pursuant to the Planning and Development Acts as amended & Roads Act 1993

OSI Map Reference - 1673
 © Ordnance Survey Ireland. All rights reserved.
 Licence number 2021/IRCCMA
 Roscommon County Council




ROS COMMON COUNTY COUNCIL
 Roads Department
 Area in Charge, Roscommon
 Phone 087 83 11 11
 Email roads@roscommon.ie

*Roscommon County Council shall not be responsible for any cutting or maintenance of grass verges, footpaths or ornamental/landscaped areas or verges.

Date	By	Reason
20/09/20	DS	Rev 1

Project: Estate to be Taken in Charge - Ough Weir South Corriball			
Site No.	T.C. Estate	Plan No.	Plan No.
Area	1.000	Scale	September 2023
Author	D. Carr	Checked	JF
Drawn		Reviewed	
Issue		Final	TC 001